





4th annual "Jaipur Art Summit" in Jaipur, Rajasthan, India



JAS Registration Programme 2016 Event Gallery Press Associates Collections Join us

7-11 December 2016
4 Jaipur Art Summit
RAVINDRA MANCH, JAIPUR

50,000 VISITORS in 5 DAYS
14 national & international GALLERIES
More than 400 ART WORKS on display
25 countries participating



4th annual "Jaipur Art Summit" in Jaipur, Rajasthan, India




...ing personal impacts of Matthew ...ologies in the geography classroom

... and Geography and Cultural Geography class (Fall 2014)

... in 2014, at another site, Matthew Walker had the pleasure of meeting with the faculty of the University of North Carolina at Charlotte. He presented at a number of events, including a number of workshops. The presentations were well-received and the faculty members were very interested in the work that Matthew was doing.

Matthew Walker has been invited to give presentations at various conferences and workshops. He has also been invited to give presentations at various schools and universities. He is currently working on a book about his experiences in India.



Matthew Walker has been invited to give presentations at various conferences and workshops. He has also been invited to give presentations at various schools and universities. He is currently working on a book about his experiences in India.



Annual "Jaipur Art Summit" Jaipur, Rajasthan, India

The collage features several elements: a vibrant Rajasthani folk mask with green, red, and white patterns; a photograph of a traditional performance with musicians and dancers; a display of colorful jewelry, including a necklace and bangles; and a map of Jaipur, India. A logo for 'JGAM' (Jaipur Geospatial Art & Media) is prominently displayed in the upper right corner of the collage.

Mapping personal geospatial technologies

Janice Rouse, Department of Geospatial Technology

Whether they were from Robeson County or an impact on students who attend UNCW, the Geography course were asked to share what journeys to local flooding, students told their use of geospatial technologies in the classroom.

Using the ArcGIS Online interface, the class took field trips and explored and compared their project maps. Each group then shared information they created.

While school datasets were provided as part of the assignment, there is a wealth of data available that can be used within ArcGIS Online. While many organizations share their data freely in ArcGIS Online, not every geospatial data set is shared using REST or as a compatible web service can be brought directly into the user's map.

